



-  City Gateways
-  Secondary Entry Treatments
-  Arterial Corridors
-  Oil Site Regional Window
-  Downtown
-  City Boundary
-  Sphere of Influence Boundary

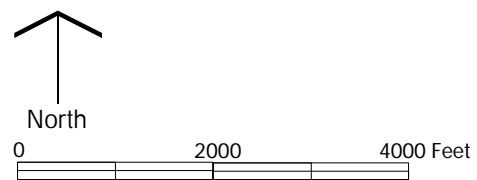
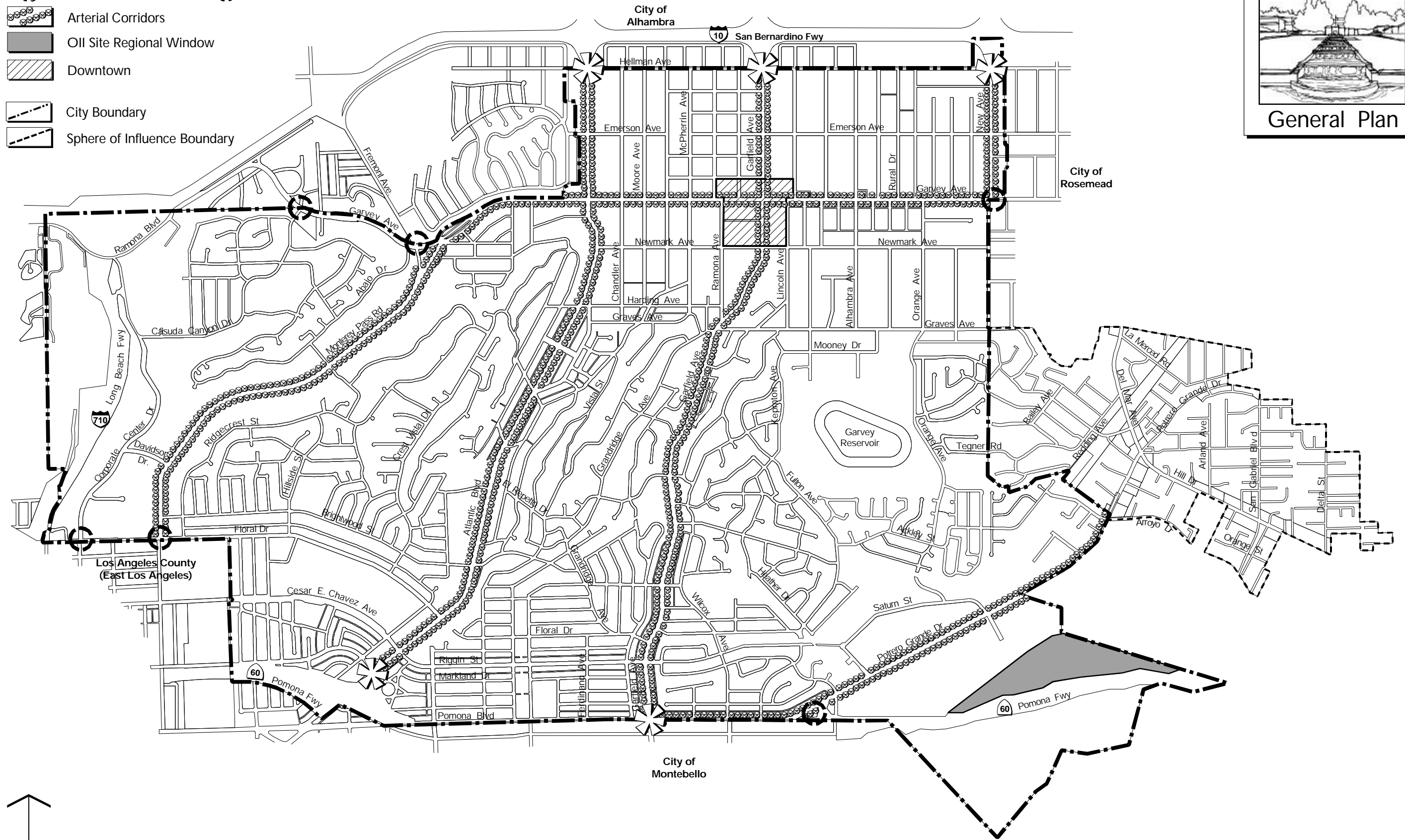
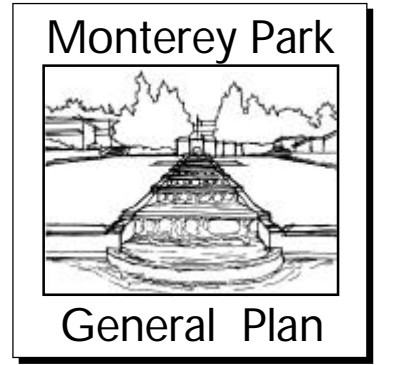


Figure LU-4  
Urban Design Plan Map