

City of Monterey Park Introduction to Redistricting

Dr. Justin Levitt, Vice-President
National Demographics Corporation

July 21, 2021

Redistricting Process

Step	Description
Two Initial Hearings 7/21 & TBA	Held prior to release of draft maps. Education and to solicit input on the communities in the Districts.
Census Data Release August 16	Census Bureau releases official 2020 Census population data.
California Data Release Early October 2021	California Statewide Database releases California's official 'prisoner-adjusted' 2020 redistricting data.
Two Draft Map Hearings After Data Release	Two Public Hearings to discuss and revise the draft maps and to discuss the election sequence.
Map Adoption By 4/17	Final map must be posted at least 7 days prior to adoption. Map adopted via ordinance or resolution.

Redistricting Rules and Goals

1. Federal Laws

Equal Population
Federal Voting Rights Act
No Racial Gerrymandering



2. California Criteria for Cities

1. **Geographically contiguous**
2. **Undivided neighborhoods and “communities of interest”**
(Socio-economic geographic areas that should be kept together)
3. **Easily identifiable boundaries**
4. **Compact**
(Do not bypass one group of people to get to a more distant group of people)

Prohibited: “Shall not favor or discriminate against a political party.”

3. Other Traditional Redistricting Principles

Minimize voters shifted to different election years
Respect voters’ choices / continuity in office
Future population growth
Preserving the core of existing districts

Demographic Summary of Existing Districts

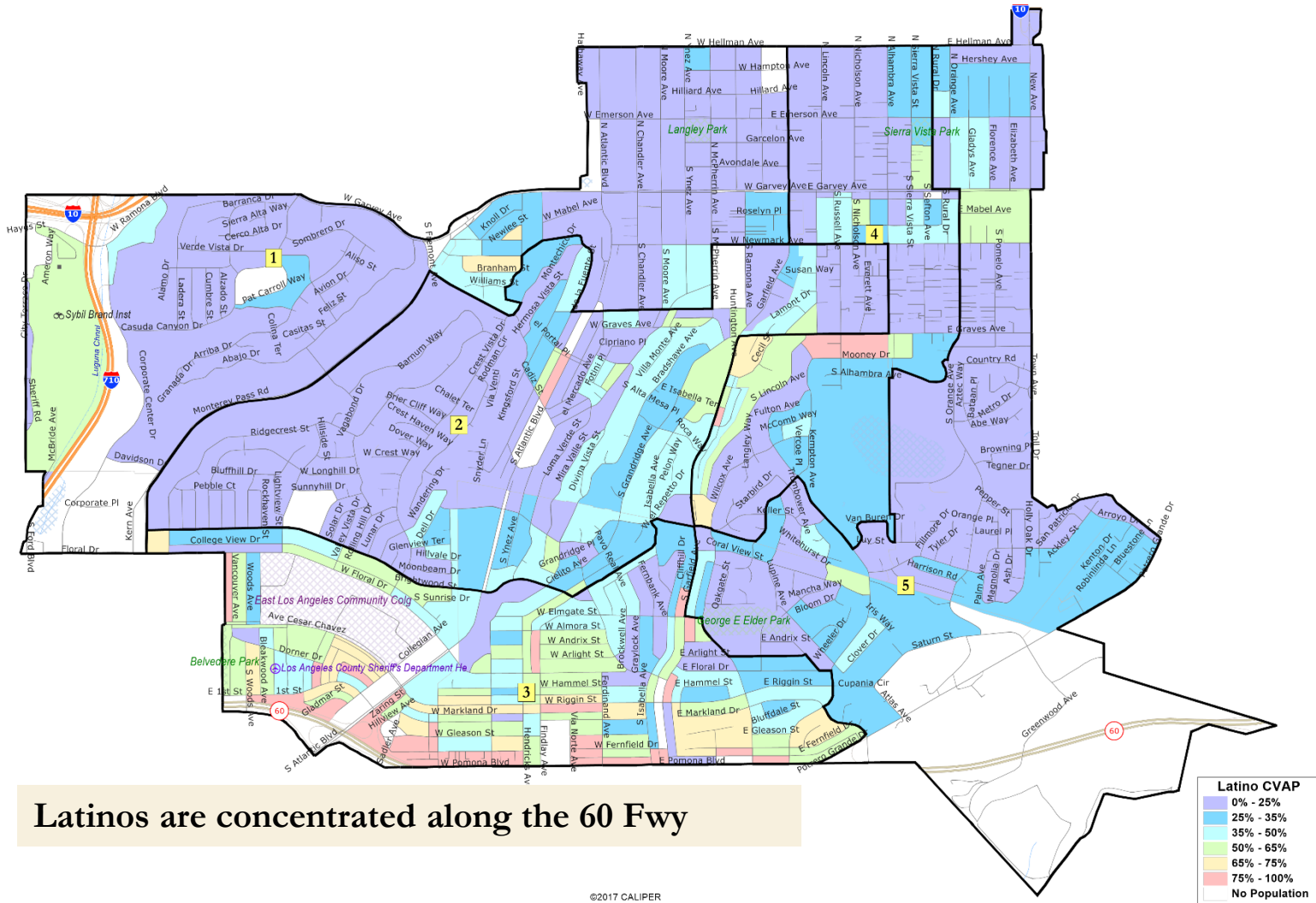
Monterey Park - Current Districts

District		1	2	3	4	5	Total
2020	2020 Est. Total Pop	12,587	11,480	13,032	12,061	11,323	60,482
	Deviation from ideal	490	-617	935	-35	-773	1,708
	% Deviation	4.05%	-5.10%	7.73%	-0.29%	-6.39%	14.12%
Citizen Voting Age Pop	Total	7,836	8,301	8,649	6,523	7,496	38,805
	% Hisp	16%	21%	54%	27%	23%	29%
	% NH White	5%	8%	4%	5%	6%	5%
	% NH Black	0%	1%	0%	1%	0%	1%
	% Asian/PacIsl.	78%	70%	41%	67%	71%	65%

Estimates using official 2020 demographic data and NDC's estimated total population figures.

Each of the five districts must contain about 12,100 people.

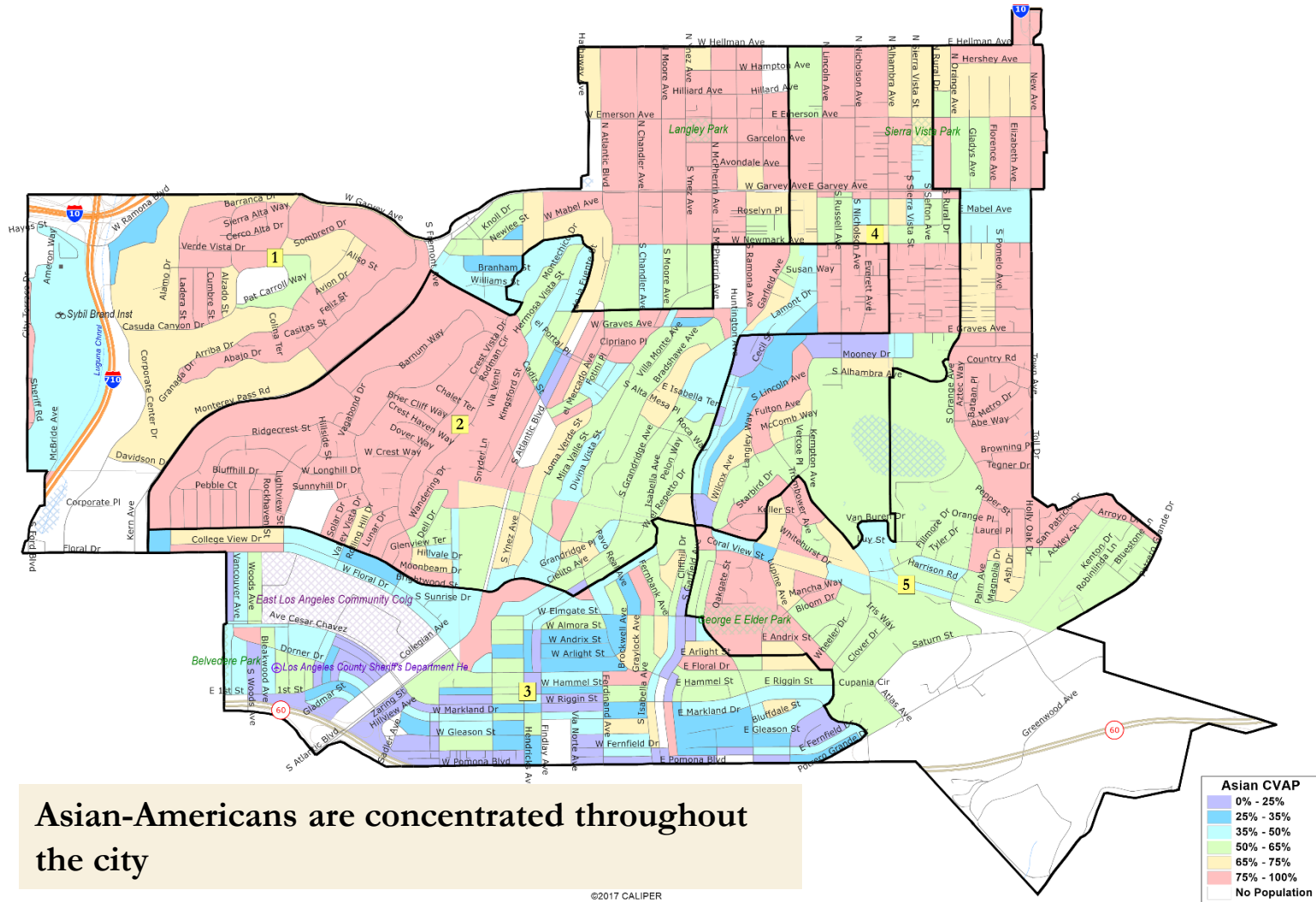
Latino CVAP



Latinos are concentrated along the 60 Fwy

©2017 CALIPER

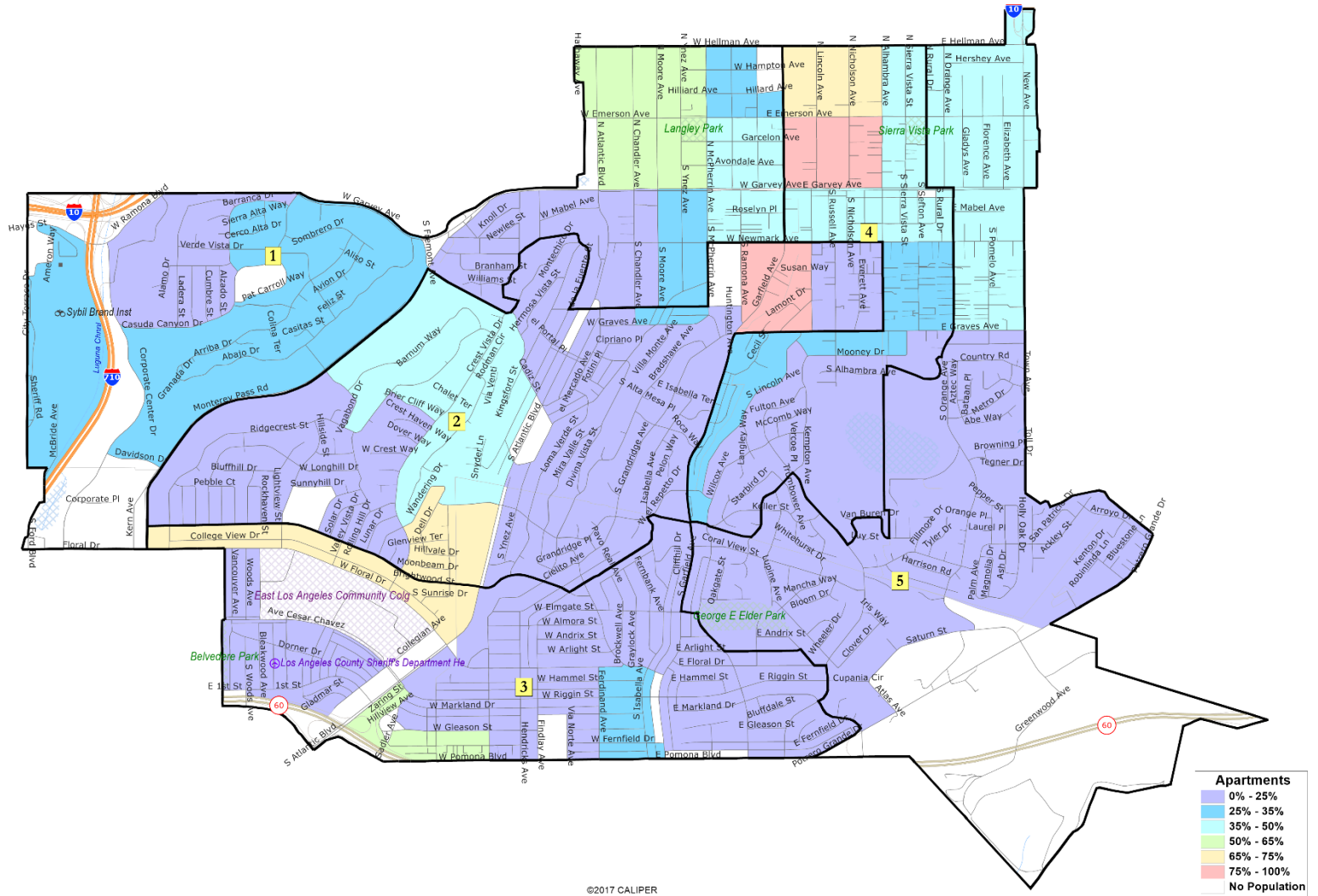
Asian-American CVAP



Asian-Americans are concentrated throughout the city

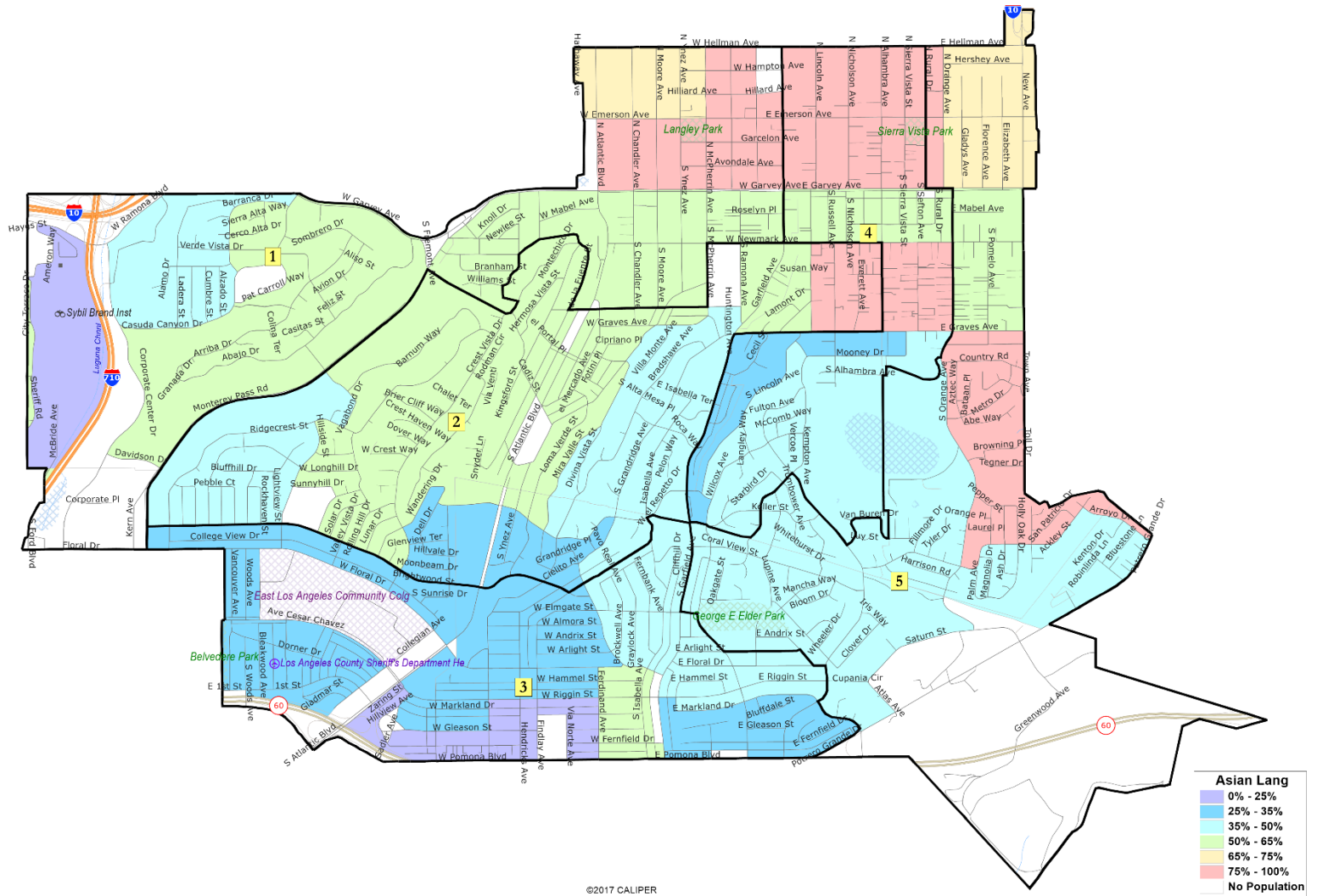
©2017 CALIPER

Multi-Family Housing



©2017 CALIPER

Speak an Asian Language at Home



©2017 CALIPER

Defining Neighborhoods

1st Question: What is your neighborhood?

2nd Question: What are its geographic boundaries?

Examples of physical features defining a neighborhood boundary:

- Natural neighborhood dividing lines, such as highway or major roads, rivers, canals and/or hills
- Areas around parks or schools
- Other neighborhood landmarks

In the absence of public testimony, planning records and other similar documents may provide definition.



Beyond Neighborhoods: Defining Communities of Interest

1st Question: What defines your community?

- Geographic Area, plus
- Shared issue or characteristic
 - Shared social or economic interest
 - Impacted by city or county policies
- Tell us “your community’s story”

2nd Question: Would this community benefit from being “included within a single district for purposes of its effective and fair representation”?

- Or would it benefit more from having multiple representatives?

Definitions of Communities of Interest may not include relationships with political parties, incumbents, or political candidates.

Beyond Neighborhoods: Communities

Under the California Elections Code, “community of interest” has a very specific definition in the context of districting and redistricting cities and counties:

A “community of interest” is a population that shares common social or economic interests that should be included within a single district for purposes of its effective and fair representation.

Communities of interest do not include relationships with political parties, incumbents, or political candidates.

(emphasis added)

Public Hearing & Discussion

What is your neighborhood and what are its boundaries?

What other notable areas are in the City, and what are their boundaries?

Any questions about the mapping tools?

SECOND PUBLIC HEARING

Discussion, then Action:

Define areas that meet each AB 849 definition:

- “neighborhoods”
- “communities of interest . . . that should be included within a single district for purposes of its effective and fair representation.”

Share Your Thoughts

Website

www.MontereyPark.ca.gov/Redistricting2021

Email

mpclerk@montereypark.ca.gov

Phone

626-307-1360